

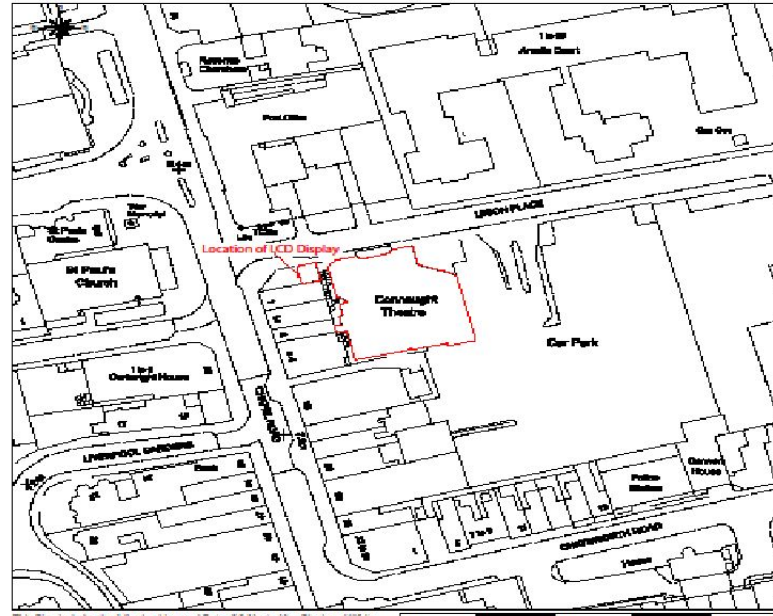
# Item 6 – AWDM/0729/21

- Connaught Theatre (Worthing)



Imagery ©2021 Google, Imagery ©2021 Bluesky, Getmapping plc, Infoterra Ltd & Bluesky, Maxar Technologies, Map data ©2021 United Kingdom Terms Privacy Send feedback 20 m

## Location Plan of BN11 1LG



This Plan includes the following Licensed Data: OS MasterMap Black and White PDF Location Plan by the Ordnance Survey National Geographic Database and incorporating surveyed revision analysis at the date of production. Reproduction in whole or in part is prohibited without the prior permission of Ordnance Survey. The representation of a road, track or path is no evidence of a right of way. The representation of features, as lines is no evidence of a property boundary. © Crown copyright and database rights, 2021. Ordnance Survey 0100001073.

Scale: 1:1250, paper size: A4

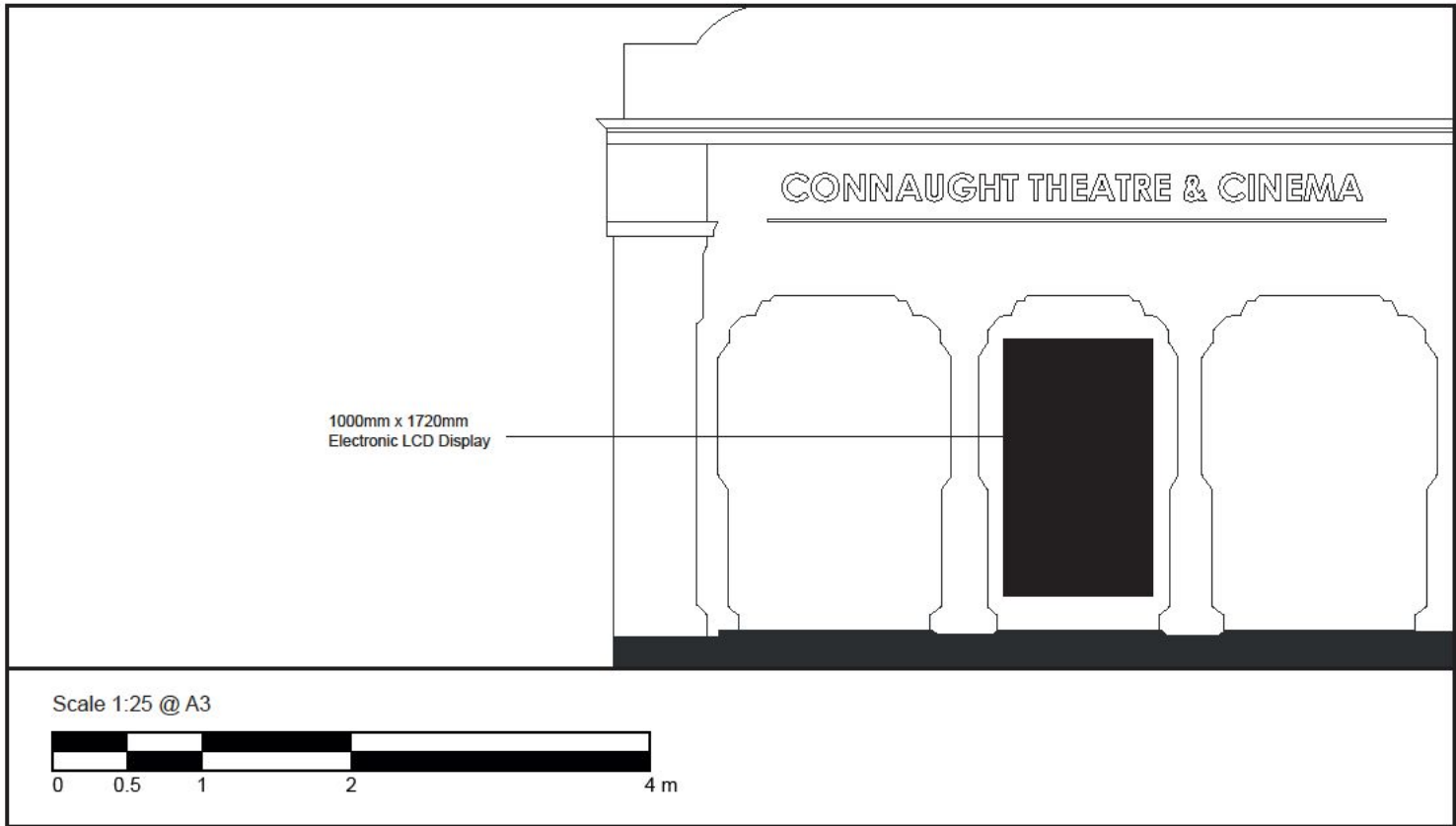


emapsite™  
plans

Prepared by: Faye Rowbottom, 01-04-2021





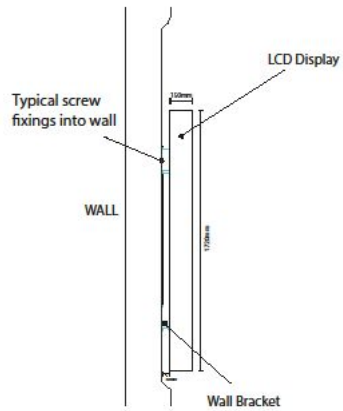


PROJECT/CLIENT: WORTHING THEATRE  
DISPLAY DETAILED ELEVATION  
PAGE 1 OF 1

DRAWN: 07/04/2021  
SCALE: 1:25 @A3  
REVISION: A

UNIT 1, KINCRAIG BUSINESS PARK, KINCRAIG ROAD, BLACKPOOL, FY2 0PJ

ELEVATION DRAWING  
SECTION THROUGH DISPLAY



To be sited on south elevation as per main drawing sheet.  
Set at 500mm above G/L



Scale 1:25 @ A3



PROJECT/CLIENT: WORTHING THEATRE  
SECTION THROUGH DISPLAY  
PAGE 1 OF 1

DRAWN: 28/04/2021  
SCALE: 1:25 @A3  
REVISION: A

UNIT 1, KINCRAIG BUSINESS PARK, KINCRAIG ROAD, BLACKPOOL, FY2 0PJ





Worthing Theatre - Connaught Theatre

## LED Video Display Artist Impression

All renders and illustrations are artist impressions only and should not be considered as structural drawings.

